

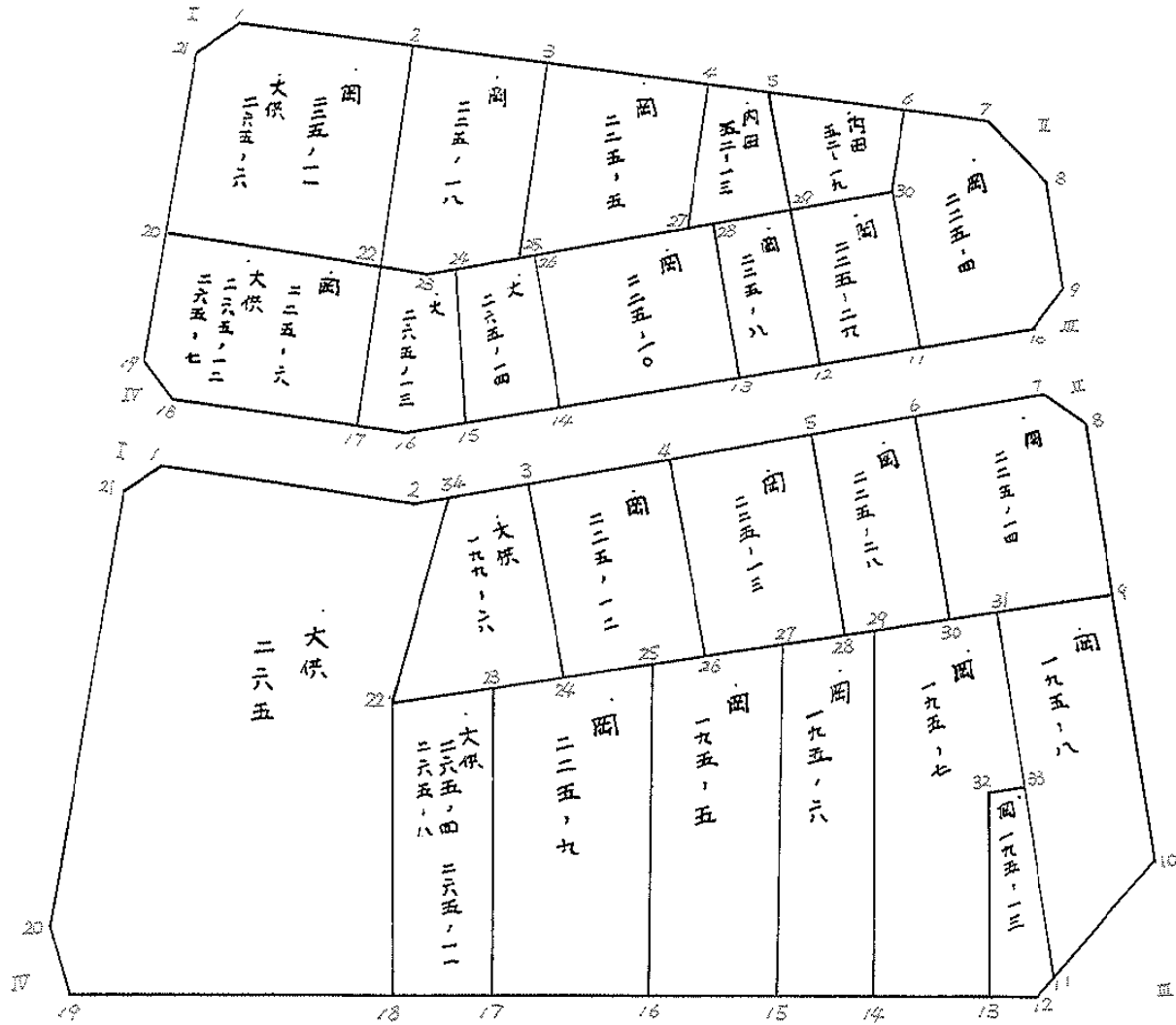
画地略図

街区番号


29

1
2

備考



記入者



点検者



座標法面積計算 (DESCRIPTION OF APPLICATION)

(6-29-/BLOCK) 1

測点 STA.NO	X (1)	Δx (2)	Y (3)	Δy (4)	(2) × (3)	(1) × (4)
交, Ⅰ	-149657.766	1.361	-37697.380	55.094	-51306.134180	-8245244.960004
交, Ⅱ	-149676.804	-30.700	-37651.697	44.387	1155907.097900	-6643704.299148
交, Ⅲ	-149688.466	-7.775	-37652.993	-40.619	292752.020575	6080195.800454
16	-149684.579	10.301	-37692.316	-53.798	-388268.547116	8052730.981042
交, Ⅳ	-149678.165	26.813	-37706.791	-5.064	-1011032.187083	757970.227560
					-1947.749904	1947.749904
					-973.874952	973.874952

岡山調査測量株式会社

座標法面積計算 (DESCRIPTION OF APPLICATION)

隅切 (6-29-1 BLOCK) 2

測点 STA.NO	X (1)	Δx (2)	Y (3)	Δy (4)	(2) × (3)	(1) × (4)
交, I	-149657.766 ✓	1.047	-37697.380 ✓	2.684	-39469.156860	-401681.443944
1	-149658.535 ✓	-1.816	-37695.534 ✓	-.838	68455.089744	125413.852330
21	-149659.582 ✓	.769	-37698.218 ✓	-1.846	-28989.929642	276271.588372
					-3.996758	3.996758
					-1.998379	1.998379

岡山調査測量株式会社



座標法面積計算 (DESCRIPTION OF APPLICATION)


隅切 ✓

(6-29- BLOCK)

3

測点 STA.NO	X (1)	Δx (2)	Y (3)	Δy (4)	(2) × (3)	(1) × (4)
7 ✓	-149675.650 ✓	2.982	-37654.466 ✓	.331	-112285.617612	-49542.640150
交, 11 ✓	-149676.804 ✓	-4.136	-37651.697 ✓	2.438	155727.418792	-364912.048152
8 ✓	-149679.786 ✓	1.154	-37652.028 ✓	-2.769	-43450.440312	414463.327434
					-8.639132	8.639132
					-4.319566	4.319566

岡山調査測量株式会社



座標法面積計算 (DESCRIPTION OF APPLICATION)

陽切

6-29- / BLOCK

測点 STA.NO	X (1)	Δx (2)	Y (3)	Δy (4)	(2) × (3)	(1) × (4)
9	-149686.478	-0.197	-37652.772	1.990	7417.596084	-297876.091220
交, Ⅲ	-149688.466	-1.791	-37652.993	-2.211	67436.510463	330961.198326
10	-149688.269	1.988	-37654.983	.221	-74858.106204	-33081.107449
					-3.999657	3.999657
					-1.999828	1.999828

岡山調査測量株式会社

座標法面積計算 (DESCRIPTION OF APPLICATION)

隅切。

(

2-29-1/BLOCK)

5

測点 STA.NO	X (1)	Δx (2)	Y (3)	Δy (4)	(2) × (3)	(1) × (4)
18	-149678.975	-1.816	-37704.962	-0.838	68472.210992	125430.981050
交、Ⅳ	-149678.165	2.626	-37706.791	-0.991	-99018.033166	148331.061515
19	-149676.349	-0.810	-37705.953	1.829	30541.821930	-273758.042321
					-4.000244	4.000244
					-2.000122	2.000122

岡山調査測量株式会社



座標法面積計算 (DESCRIPTION OF APPLICATION)

岡 225 - 2 -

大供 265 - 6 -

(6-29- / BLOCK) 6

測点 STA.NO	X (1)	Δx (2)	Y (3)	Δy (4)	(2) × (3)	(1) × (4)
1	-149658.535 ✓	-2.883	-37695.534 ✓	12.114	108676.224522	-1812963.492990
2	-149662.465 ✓	-15.987	-37686.104 ✓	4.306	602487.744648	-644446.574290
22	-149674.522 ✓	-6.873	-37691.223 ✓	-16.615	259051.810044	2486842.183030
20	-149669.338 ✓	14.940	-37702.719 ✓	-6.990	-563278.621860	1046188.672620
21	-149659.582 ✓	10.803	-37698.218 ✓	7.185	-407253.849054	-1075304.096670
					-316.691700	316.691700
					-158.345850	158.345850

分筆後の座標なし

岡山調査測量株式会社

座標法面積計算 (DESCRIPTION OF APPLICATION) 図 225 - 18° (6-29-/BLOCK) 7

測点 STA.NO	X (1)	Δx (2)	Y (3)	Δy (4)	(2) × (3)	(1) × (4)
2	-149662.465	8.975	-37686.104	12.519	-338232.783400	-1873624.399335
3	-149665.547	-13.675	-37678.709	2.971	515256.345575	-444656.340137
25	-149676.140	-10.156	-37683.133	-9.901	382709.898748	1481943.462140
23	-149675.703	1.618	-37688.610	-8.095	-60980.170980	1211624.815785
22	-149674.522	13.238	-37691.228	2.506	-498956.476264	-375084.352132
					-203.186321	203.186321
					-101.593160	101.593160

岡山調査測量株式会社

座標法面積計算 (DESCRIPTION OF APPLICATION) 岡. 225 - 5° (6-29-7 BLOCK) 8

測点 STA.NO	X (1)	Δx (2)	Y (3)	Δy (4)	(2) × (3)	(1) × (4)
3	-149665.547 ✓	6.887	-37678.709 ✓	13.316	-259493.268883	-1992946.423852
4	-149669.253 ✓	-11.633	-37669.817 ✓	5.634	438212.981161	-843236.571402
27	-149677.180 ✓	-6.954	-37673.075 ✓	-12.480	261978.563550	1867971.206400
26	-149676.207 ✓	1.040	-37682.297 ✓	-10.058	-39189.588880	1505443.290006
25	-149676.140 ✓	10.660	-37683.133 ✓	3.588	-401702.197780	-537037.990320
					-193.510832	193.510832
					-96.755416	96.755416 ✓

岡山調査測量株式会社

座標法面積計算 (DESCRIPTION OF APPLICATION) 頁 52 - / 3 (6-29- BLOCK) 9

測点 STA.NO	X (1)	Δx (2)	Y (3)	Δy (4)	(2) × (3)	(1) × (4)
4	-149669.253	6.529	-37669.817	6.614	-245946.235193	-989912.439342
5	-149670.651	-8.565	-37666.461	2.789	322613.238465	-417431.445639
29	-149677.818	-6.529	-37667.028	-6.614	245928.025812	989969.088252
27	-149677.180	8.565	-37673.075	-2.789	-322669.887375	417449.655020
					-74.858291	74.858291
					-37.429145	37.429145

岡山調査測量株式会社

座標法面積計算 (DESCRIPTION OF APPLICATION) 内田 52-19 (6-29- / BLOCK) 10

測点 STA.NO	X (1)	Δx (2)	Y (3)	Δy (4)	(2) × (3)	(1) × (4)
5	-149670.651 ✓	4.091	-37666.461 ✓	7.948	-154093.491951	-1189582.334148
6	-149673.727 ✓	-7.808	-37659.080 ✓	5.504	294042.096640	-823804.193408
30	-149678.459 ✓	-4.091	-37660.957 ✓	-7.948	154070.975087	1189644.392132
29	-149677.813 ✓	7.808	-37667.028 ✓	-5.504	-294104.154624	823826.710272
					-84.574848	84.574848
					-42.287424	42.287424

岡山調査測量株式会社



座標法面積計算 (DESCRIPTION OF APPLICATION) 図 225 - 4 (6-20-1/BLOCK) 11

測点 STA.NO	X (1)	Δx (2)	Y (3)	Δy (4)	(2) × (3)	(1) × (4)
6	-149673.727	2.809	-37659.080	6.491	-105784.355720	-971532.161957
7	-149675.650	-6.059	-37654.466	7.052	228148.409494	-1055512.683800
8	-149679.786	-10.828	-37652.028	1.694	407696.159184	-253557.557484
9	-149686.478	-8.483	-37652.772	-2.955	319408.464876	442323.542490
10	-149688.269	-1.113	-37654.983	-9.070	41909.996079	1357672.599830
11	-149687.591	9.810	-37661.842	-5.974	-369462.670020	894233.668634
30	-149678.459	13.864	-37660.957	2.762	-522131.507848	-413411.903758
					-215.503955	215.503955
					-107.751977	107.751977

岡山調査測量株式会社

座標法面積計算 (DESCRIPTION OF APPLICATION) 図 225-29 (6-29- BLOCK) 12

測点 STA.NO	X (1)	Δx (2)	Y (3)	Δy (4)	(2) × (3)	(1) × (4)
11	-149687.591✓	-8.533	-37661.842✓	-6.945	321368.497786	1039580.319495
12	-149686.992✓	9.773	-37667.902✓	-5.186	-368128.406246	776276.740512
29	-149677.818✓	8.533	-37667.028✓	6.945	-321412.749924	-1039512.446010
30	-149678.459✓	-9.773	-37660.957✓	5.186	368060.532761	-776232.488374
					-112.125623	112.125623
					-56.062811	56.062811 ✓

岡山調査測量株式会社



座標法面積計算 (DESCRIPTION OF APPLICATION) 岡 225- 8. (6-29-/BLOCK) 13

測点 STA.NO	X (1)	Δx (2)	Y (3)	Δy (4)	(2) × (3)	(1) × (4)
12	-149686.992 ✓	-8.721	-37667.902 ✓	-5.463	328501.773342	817740.037296
13	-149686.539 ✓	9.659	-37672.491 ✓	-3.722	-363878.590569	557133.298158
28	-149677.333 ✓	8.721	-37671.624 ✓	5.463	-328534.232904	-817687.270179
29	-149677.818 ✓	-9.659	-37667.028 ✓	3.722	363825.823452	-557100.838596
					-85.226679	85.226679
					-42.613339	42.613339

岡山調査測量株式会社

座標法面積計算 (DESCRIPTION OF APPLICATION) 岡 225-10 (6-29-1 BLOCK) 14

測点 STA.NO	X (1)	Δx (2)	Y (3)	Δy (4)	(2) × (3)	(1) × (4)
13	-149686.539 ✓	-8.152	-37672.491 ✓	-11.528	307106.146632	1725586.421592
14	-149685.485 ✓	10.332	-37683.152 ✓	-9.306	-389342.326464	1467815.865910
26	-149676.207 ✓	8.152	-37682.297 ✓	11.528	-307186.085144	-1725467.314296
28	-149677.333 ✓	-10.332	-37671.624 ✓	9.806	389223.219168	-1467735.927398
					-199.045808	199.045808
					-99.522904	99.522904

岡山調査測量株式会社

座標法面積計算 (DESCRIPTION OF APPLICATION) 大供265-14 (6-29-7 BLOCK) 15

測点 STA.NO	X (1)	Δx (2)	Y (3)	Δy (4)	(2) × (3)	(1) × (4)
14	-149685.485 ✓	-8.722	-37683.152 ✓	-6.478	328672.451744	969662.571830
15	-149684.929 ✓	9.641	-37688.775 ✓	-3.695	-363357.479775	553085.812655
24	-149675.844 ✓	8.789	-37686.847 ✓	5.642	-331229.698283	-844471.111848
25	-149676.140 ✓	-.363	-37683.133 ✓	4.550	13678.977279	-681026.437000
26	-149676.207 ✓	-9.345	-37682.297 ✓	-.019	352141.065465	2843.847933
					-94.683570	94.683570
					-47.341785	47.341785

岡山調査測量株式会社

座標法面積計算 (DESCRIPTION OF APPLICATION) 大橋265-13 (6-29-1 BLOCK) 16

測点 STA.NO	X (1)	Δx (2)	Y (3)	Δy (4)	(2) × (3)	(1) × (4)
15	-149684.929 ✓	-8.735	-37688.775 ✓	-5.469	329211.449625	818626.876701
16	-149684.579 ✓	1.538	-37692.316 ✓	-6.222	-57970.782008	931337.450538
17	-149683.391 ✓	10.057	-37694.997 ✓	1.088	-379098.584829	-162855.529408
22	-149674.522 ✓	7.688	-37691.228 ✓	6.387	-289770.160864	-955971.172014
23	-149675.703 ✓	-1.322	-37688.610 ✓	4.381	49824.342420	-655729.254843
24	-149675.844 ✓	-9.226	-37686.847 ✓	-.165	347698.850422	24696.514260
					-104.885234	104.885234
					-52.442617	52.442617

岡山調査測量株式会社

座標法面積計算 (DESCRIPTION OF APPLICATION)

図 225 - 6
大橋 265 - 12
265 - 7

(6-29-7 BLOCK) 17

測点 STA.NO	X (1)	Δx (2)	Y (3)	Δy (4)	(2) \times (3)	(1) \times (4)
17	-149633.391 ✓	-4.453	-37694.997 ✓	-13.734	167855.821641	2055751.691994
18	-149678.975 ✓	7.042	-37704.962 ✓	-10.956	-265518.342404	1639882.850100
19	-149676.349 ✓	9.637	-37705.953 ✓	2.243	-363372.269061	-335724.050807
20	-149669.333 ✓	1.327	-37702.719 ✓	14.725	-68882.867613	-2203881.002050
22	-149674.522 ✓	-14.053	-37691.228 ✓	7.722	529674.327084	-1155786.658884
					-242.830353	242.830353
					-121.415176	121.415176

岡山調査測量株式会社




座標法面積計算 (DESCRIPTION OF APPLICATION)

(6-29-2 BLOCK) 21

測点 STA.NO	X (1)	Δx (2)	Y (3)	Δy (4)	(2) × (3)	(1) × (4)
交, I	-149681.798 ✓	22.307	-37708.467 ✓	28.503	-841162.773369	-4266380.288394
2	-149688.497 ✓	-10.653	-37693.347 ✓	55.119	401547.225591	-8250680.266143
交, II	-149692.451 ✓	-40.167	-37653.348 ✓	35.878	1512422.029116	-5370665.756978
交, III	-149728.664 ✓	-18.353	-37657.469 ✓	-68.502	691127.528557	10256712.941328
交, IV	-149710.804 ✓	46.866	-37721.850 ✓	-50.998	-1767872.222100	7634951.582392
					-3938.212205	3938.212205
					-1969.106102	1969.106102

岡山調査測量株式会社



座標法面積計算 (DESCRIPTION OF APPLICATION)

隅切

(6-29-2 BLOCK) 22

測点 STA.NO	X (1)	Δx (2)	Y (3)	Δy (4)	(2) × (3)	(1) × (4)
交, 1	-149681.798	1.006	-37708.467	2.667	-37934.717802	-399201.355266
1	-149682.608	-1.816	-37706.638	-.838	68475.254608	125434.025504
21	-149683.614	.810	-37709.305	-1.829	-30544.537050	273771.330006
					-4.000244	4.000244
					-2.000122	2.000122

岡山調査測量株式会社



座標法面積計算 (DESCRIPTION OF APPLICATION)

隅切

(6-29-2 BLOCK) 23

測点 STA.NO	X (1)	Δx (2)	Y (3)	Δy (4)	(2) × (3)	(1) × (4)
7	-149692.254	1.987	-37655.338	.226	-74821.156606	-33830.449404
交, Ⅱ	-149692.451	-2.184	-37653.348	1.764	82234.912032	-264057.483564
8	-149694.438	.197	-37653.574	-1.990	-7417.754078	297891.931620
					-3.998652	3.998652
					-1.999326	1.999326

岡山調査測量株式会社



座標法面積計算 (DESCRIPTION OF APPLICATION)

隅切。 (6-29-2BLOCK) 24

測点 STA.NO	X (1)	Δx (2)	Y (3)	Δy (4)	(2) × (3)	(1) × (4)
10	-149720.716 ✓	-2.139	-37656.564 ✓	7.709	80547.390396	-1154196.999644
交, Ⅲ	-149728.664 ✓	-5.809	-37657.469 ✓	-8.614	218752.237421	1289762.711696
12	-149726.525 ✓	7.948	-37665.178 ✓	.905	-299362.834744	-135502.505125
					-63.206927	63.206927
					-31.603463	31.603463


岡山調査測量株式会社

座標法面積計算 (DESCRIPTION OF APPLICATION)

隅切 (6-29-2 BLOCK) 25

測点 STA.NO	X (1)	Δx (2)	Y (3)	Δy (4)	(2) × (3)	(1) × (4)
19	-149711.339	-1.816	-37719.922	-.838	68499.378352	125458.102082
交, IV	-149710.804	2.351	-37721.850	-1.090	-88684.069350	163184.776360
20	-149708.988	-.535	-37721.012	1.928	20180.741420	-288638.928864
					-3.949578	3.949578
					-1.974789	1.974789

岡山調査測量株式会社



座標法面積計算 (DESCRIPTION OF APPLICATION) 大俣 265 (6-29-2 BLOCK) 26

測点 STA.NO	X (1)	Δx (2)	Y (3)	Δy (4)	(2) × (3)	(1) × (4)
1	-149682.608 ✓	-4.883	-37706.638 ✓	15.958	184121.513354	-2388635.058464
2	-149688.497 ✓	-5.929	-37693.347 ✓	13.695	223483.854363	-2049983.966415
34	-149688.537 ✓	-11.531	-37692.943 ✓	-3.993	434637.325733	597706.328241
22	-149700.028 ✓	-27.809	-37697.340 ✓	-8.928	1048325.328060	1336521.849984
18	-149716.346 ✓	-11.311	-37701.871 ✓	-22.582	426445.862881	3380894.525372
19	-149711.339 ✓	7.358	-37719.922 ✓	-19.141	-277543.186076	2865624.739799
20	-149708.988 ✓	27.725	-37721.012 ✓	10.617	-1045815.057700	-1589460.325596
21	-149683.614 ✓	26.380	-37709.305 ✓	14.374	-994771.465900	-2151552.267636
					-1115.825285	1115.825285
					-557.912642	557.912642

分筆後の座標なし

岡山調査測量株式会社

座標法面積計算 (DESCRIPTION OF APPLICATION) 大橋 ²⁶⁵⁻⁴ ₂₆₅₋₈ (6-29-2BLOCK) 27
₂₆₅₋₁₁

測点 STA.NO	X (1)	Δx (2)	Y (3)	Δy (4)	(2) × (3)	(1) × (4)
22	-149700.028	15.698	-37697.340	10.407	-591772.843320	-1557928.191396
23	-149700.648	-17.870	-37691.464	1.062	673546.461680	-158982.088176
17	-149717.898	-15.698	-37696.278	-10.407	591756.172044	1558114.164486
18	-149716.346	17.870	-37701.871	-1.062	-673732.434770	158998.759452
					-202.644366	202.644366
					-101.322183	101.322183

分筆後の座標なし

岡山調査測量株式会社

座標法面積計算 (DESCRIPTION OF APPLICATION) 岡 225-9- (6-29-2 BLOCK) 28

測点 STA.NO	X (1)	Δx (2)	Y (3)	Δy (4)	(2) × (3)	(1) × (4)
23	-149700.648	16.249	-37691.464	14.298	-612448.598536	-2140419.865104
25	-149701.649	-19.734	-37681.980	4.140	743616.193320	-619764.826860
16	-149720.332	-16.249	-37687.324	-14.298	612381.327676	2140702.021836
17	-149717.898	19.734	-37696.278	-4.140	-743898.350052	619832.097720
					-349.427592	349.427592
					-174.713796	174.713796

岡山調査測量株式会社



座標法面積計算 (DESCRIPTION OF APPLICATION) 岡 195 - 5 - (6-29-2 BLOCK) 29

測点 STA.NO	X (1)	Δx (2)	Y (3)	Δy (4)	(2) × (3)	(1) × (4)
25	-149701.649 ✓	17.923	-37681.980 ✓	13.019	-675374.127540	-1948965.768331
27	-149702.459 ✓	-20.777	-37674.305 ✓	2.023	782759.034985	-302848.074557
15	-149722.426 ✓	-17.923	-37679.957 ✓	-13.019	675337.869311	1949236.264094
16	-149720.382 ✓	20.777	-37687.324 ✓	-2.023	-783029.530748	302884.332786
					-306.753992	306.753992
					-153.376996	153.376996

岡山調査測量株式会社

座標法面積計算 (DESCRIPTION OF APPLICATION) 図 195 - 6 (6-29-2 BLOCK) 30

測点 STA.NO	X (1)	Δx (2)	Y (3)	Δy (4)	(2) × (3)	(1) × (4)
27	-149702.459	19.395	-37674.305	11.069	-730693.145475	-1657056.518671
29	-149703.031	-21.443	-37668.888	-.330	807733.965384	49402.000230
14	-149723.902	-19.395	-37674.635	-11.069	730699.545825	1657293.871238
15	-149722.426	21.443	-37679.957	.330	-807971.317951	-49408.400580
					-230.952217	230.952217
					-115.476108	115.476108

岡山調査測量株式会社

座標法面積計算 (DESCRIPTION OF APPLICATION) 図 195-7 (6-29-2 BLOCK) 31

測点 STA.NO	X (1)	Δx (2)	Y (3)	Δy (4)	(2) \times (3)	(1) \times (4)
29	-149703.031 ✓	20.109	-37668.888 ✓	12.967	-757483.668792	-1941199.202977
31	-149703.793 ✓	-10.474	-37661.668 ✓	6.169	394468.310632	-923522.699017
33	-149713.505 ✓	-9.260	-37662.719 ✓	-2.999	348756.777940	448990.801495
32	-149713.053 ✓	-12.317	-37664.667 ✓	-4.995	463915.703439	747816.699735
13	-149725.822 ✓	-10.849	-37667.714 ✓	-9.968	408657.029186	1492466.993696
14	-149723.902 ✓	22.791	-37674.635 ✓	-1.174	-858642.606285	175775.860948
					-328.453880	328.453880
					-164.226940	164.226940

岡山調査測量株式会社

座標法面積計算 (DESCRIPTION OF APPLICATION) 図 195-13 (6-29-2 BLOCK) 32

測点 STA.NO	X (1)	Δx (2)	Y (3)	Δy (4)	(2) × (3)	(1) × (4)
32	-149713.053 ✓	12.317	-37664.667 ✓	4.995	-463915.703439	-747816.699735
33	-149713.505 ✓	-12.708	-37662.719 ✓	.622	478617.833052	-93121.800110
11	-149725.761 ✓	-13.020	-37664.045 ✓	-2.459	490385.865900	368175.646299
12	-149726.525 ✓	-.061	-37665.178 ✓	-3.669	2297.575858	549346.620225
13	-149725.822 ✓	13.472	-37667.714 ✓	.511	-507459.443008	-76509.895042
					-73.871637	73.871637
					-36.935818	36.935818

岡山調査測量株式会社

座標法面積計算 (DESCRIPTION OF APPLICATION) 図 195 - 8 (6-29-2 BLOCK) 33

測点 STA.NO	X (1)	Δx (2)	Y (3)	Δy (4)	(2) × (3)	(1) × (4)
31	-149703.793 ✓	21.235	-37661.668 ✓	9.323	-799745.519980	-1395688.462139
9	-149704.526 ✓	-16.923	-37654.722 ✓	5.104	637230.860406	-764091.900704
10	-149720.716 ✓	-21.235	-37656.564 ✓	-9.323	799637.136540	1395846.235268
11	-149725.761 ✓	16.923	-37664.045 ✓	-5.104	-637388.633535	764200.284144
					-266.156569	266.156569
					-133.078284	133.078284

岡山調査測量株式会社



座標法面積計算 (DESCRIPTION OF APPLICATION) 図 225-14 (6-29-2 BLOCK) 34

測点 STA.NO	X (1)	Δx (2)	Y (3)	Δy (4)	(2) × (3)	(1) × (4)
6	-149691.484 ✓	11.252	-37663.134 ✓	9.044	-423785.583768	-1353809.781296
7	-149692.254 ✓	-2.954	-37655.338 ✓	9.560	111233.868452	-1431057.948240
8	-149694.438 ✓	-12.272	-37653.574 ✓	.616	462084.660128	-92211.773808
9	-149704.526 ✓	-9.068	-37654.722 ✓	-10.808	341453.019096	1618006.517008
30	-149703.506 ✓	13.042	-37664.382 ✓	-8.412	-491218.870044	1259305.892472
					-232.906136	232.906136
					-116.453068	116.453068

岡山調査測量株式会社

座標法面積計算 (DESCRIPTION OF APPLICATION) 図 225-28 (6-29-2 BLOCK) 35

測点 STA.NO	X (1)	Δx (2)	Y (3)	Δy (4)	(2) × (3)	(1) × (4)
5	-149690.862 ✓	11.368	-37669.421 ✓	7.443	-428225.977928	-1114149.085866
6	-149691.484 ✓	-12.644	-37663.134 ✓	5.039	476212.666296	-754295.387876
30	-149703.506 ✓	-11.368	-37664.382 ✓	-7.443	428168.694576	1114243.195158
28	-149702.352 ✓	12.644	-37670.577 ✓	-5.039	-476306.775588	754352.671228
					-151.392644	151.392644
					-75.696322	75.696322

岡山調査測量株式会社



座標法面積計算 (DESCRIPTION OF APPLICATION) 図 225-13 (6-29-2 BLOCK) 36

測点 STA.NO	X (1)	Δx (2)	Y (3)	Δy (4)	(2) × (3)	(1) × (4)
4	-149690.038 ✓	11.111	-37677.760 ✓	9.490	-418637.591360	-1420558.460620
5	-149690.862 ✓	-12.814	-37669.421 ✓	7.183	482695.960694	-1075229.461746
28	-149702.852 ✓	-11.111	-37670.577 ✓	-9.490	418557.781047	1420680.065480
26	-149701.973 ✓	12.814	-37678.911 ✓	-7.183	-482817.565554	1075309.272059
					-201.415173	201.415173
					-100.707586	100.707586


岡山調査測量株式会社



座標法面積計算 (DESCRIPTION OF APPLICATION) 岡 225-12 (6-29-2 BLOCK) 37

測点 STA.NO	X (1)	Δx (2)	Y (3)	Δy (4)	(2) × (3)	(1) × (4)
3	-149689.216 ✓	11.058	-37686.071 ✓	9.456	-416732.573118	-1415461.226496
4	-149690.038 ✓	-12.757	-37677.760 ✓	7.160	480655.184320	-1071780.672080
26	-149701.973 ✓	-11.058	-37678.911 ✓	-9.456	416653.397838	1415581.856688
24	-149701.096 ✓	12.757	-37687.216 ✓	-7.160	-480775.814512	1071859.847360
					-199.805472	199.805472
					-99.902736	99.902736

岡山調査測量株式会社



座標法面積計算 (DESCRIPTION OF APPLICATION) 大抵 199-6 (BLOCK) 6-29 38

測点 STA.NO	X (1)	Δx (2)	Y (3)	Δy (4)	(2) × (3)	(1) × (4)
34	-149688.537 ✓	10.812	-37692.943 ✓	11.269	-407536.099716	-1686840.123453
3	-149689.216 ✓	-12.559	-37686.071 ✓	5.727	473299.365689	-857270.140032
24	-149701.096 ✓	-10.812	-37687.216 ✓	-11.269	407474.179392	1686981.650824
22	-149700.028 ✓	12.559	-37697.340 ✓	-5.727	-473440.893060	857332.060356
					-203.447695	203.447695
					-101.723847	101.723847 ✓

岡山調査測量株式会社

